

Grundwasserstand

Limnigraph Chrüzfeld - Luterbach

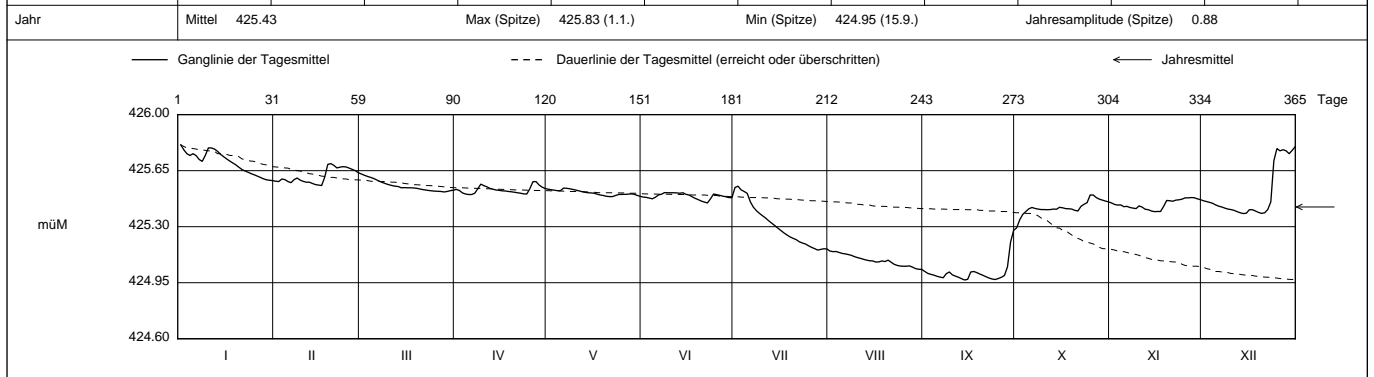
610/229/070

Koordinaten 2 610 658 / 1 229 150

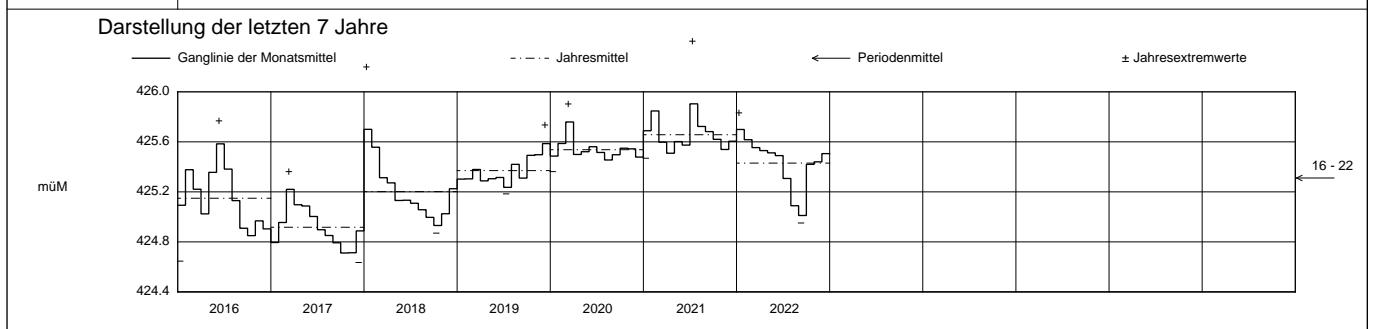
OK Terrain 430.0 müM

Abstichpunkt 429.34 müM

2022		Jan	Feb	Mar	Apr	Mai	Jun	Jul	Aug	Sep	Okt	Nov	Dez		
Tagesmittel	1	425.81 +	425.58	425.63 +	425.53	425.53	425.49	425.55	425.15 +	425.02	425.29 -	425.45	425.46	1	
	2	425.78	425.58	425.62	425.53	425.53	425.48	425.55 +	425.14	425.01	425.34	425.44	425.46	2	
	3	425.76	425.60	425.61	425.51	425.53	425.48	425.53	425.15	425.00	425.38	425.44	425.45	3	
	4	425.75	425.59	425.61	425.50	425.53	425.47	425.52	425.14	425.00	425.40	425.44	425.45	4	
	5	425.76	425.58	425.60	425.50	425.53	425.48	425.51	425.13	425.00	425.41	425.43	425.44	5	
	müM	6	425.74	425.58	425.59	425.50 -	425.54 +	425.50	425.46	425.13	424.99	425.42	425.43	425.43	6
		7	425.72	425.59	425.58	425.51	425.54	425.50	425.42	425.13	424.98	425.41	425.42	425.42	7
		8	425.71	425.60	425.58	425.54	425.54	425.51 +	425.40	425.12	425.01	425.41	425.42	425.42	8
		9	425.75	425.59	425.57	425.57	425.53	425.51	425.38	425.11	425.02	425.41	425.41	425.41	9
		10	425.79	425.58	425.56	425.56	425.53	425.51	425.37	425.11	425.00	425.41	425.43	425.41	10
		11	425.79	425.58	425.56	425.55	425.52	425.51	425.35	425.10	424.99	425.41	425.42	425.40	11
		12	425.79	425.58	425.55	425.54	425.52	425.51	425.34	425.10	424.98	425.41	425.41	425.39	12
		13	425.77	425.57	425.55	425.53	425.52	425.51	425.32	425.09	424.98	425.41	425.41	425.39	13
		14	425.75	425.56	425.54	425.53	425.51	425.51	425.31	425.09	424.97 -	425.41	425.40	425.38 -	14
		15	425.74	425.56	425.54	425.53	425.51	425.50	425.29	425.09	424.97	425.42	425.39 -	425.38	15
	+ Maximum	16	425.72	425.56 -	425.54	425.52	425.51	425.50	425.28	425.08	425.02	425.42	425.40	425.41	16
		17	425.71	425.61	425.54	425.52	425.50	425.49	425.26	425.08	425.02	425.41	425.40	425.41	17
		18	425.70	425.69	425.54	425.52	425.50	425.48	425.25	425.09	425.01	425.41	425.43	425.40	18
		19	425.69	425.69 +	425.54	425.52	425.50	425.47	425.24	425.08	425.00	425.41	425.46	425.39	19
		20	425.67	425.68	425.54	425.52	425.49	425.46	425.23	425.09	425.00	425.40	425.46	425.38	20
	- Minimum	21	425.66	425.67	425.53	425.51	425.49 -	425.45	425.22	425.08	424.99	425.40	425.46	425.39	21
		22	425.65	425.67	425.53	425.51	425.49 -	425.45 -	425.21	425.07	424.98	425.43	425.47	425.41	22
		23	425.64	425.68	425.53	425.51	425.50	425.47	425.20	425.06	424.97	425.44	425.47	425.46	23
		24	425.63	425.67	425.52	425.50	425.50	425.50	425.19	425.05	424.97	425.45	425.47	425.71	24
		25	425.62	425.67	425.52	425.54	425.50	425.50	425.18	425.05	424.98	425.50 +	425.48	425.79	25
	Monatsmittel	425.70 +	425.62	425.55	425.53	425.51	425.49	425.31	425.09	425.01 -	425.42	425.44	425.51	müM	
	Maximum (Spitze) Datum	425.83 + 1.	425.70 19.	425.64 1.	425.60 26.	425.55 6.	425.52 8.	425.57 1.	425.16 - 2.	425.29 30.	425.51 25.	425.49 27.	425.81 31.	müM	
	Monatsamplitude	0.25	0.16	0.13	0.11	0.07 -	0.08	0.43	0.13	0.34	0.23	0.11	0.44 +	m	
	Jahr	Mittel 425.43	Max (Spitze) 425.83 (1.1.)				Min (Spitze) 424.95 (15.9.)				Jahresamplitude (Spitze) 0.88				



Periode	2016 - 2022 (7 Jahre)												
Monatsmittel	425.39	425.46 +	425.43	425.32	425.36	425.38	425.34	425.25	425.17 -	425.22	425.25	425.31	müM
Maximum (Spitze) Jahr	426.20 2018	426.13 2021	425.90 2020	425.63 2020	425.73 2021	425.86 2021	426.41 + 2021	425.79 2021	425.73 2021	425.65 2020	425.63 - 2020	425.86 2021	müM
Minimum (Spitze) Jahr	424.65 2016	424.78 2017	424.97 2017	424.91 2016	424.99 + 2017	424.95 2017	424.84 2017	424.81 2017	424.76 2017	424.67 2017	424.65 2017	424.64 - 2017	müM
Monatsamplitude (Max) Jahr	1.02 + 2018	0.47 2021	0.39 2017	0.24 - 2020	0.59 2016	0.38 2021	0.71 2021	0.28 2016	0.34 2022	0.24 - 2019	0.37 2016	0.54 2017	m
Periode	Mittel 425.32	Max (Spitze) 426.41 (16.7.2021)				Min (Spitze) 424.64 (10.12.2017)				Periodenamplitude (Spitze) 1.77			



Grundwasserstand

Linnigraph Chrüzfeld - Luterbach

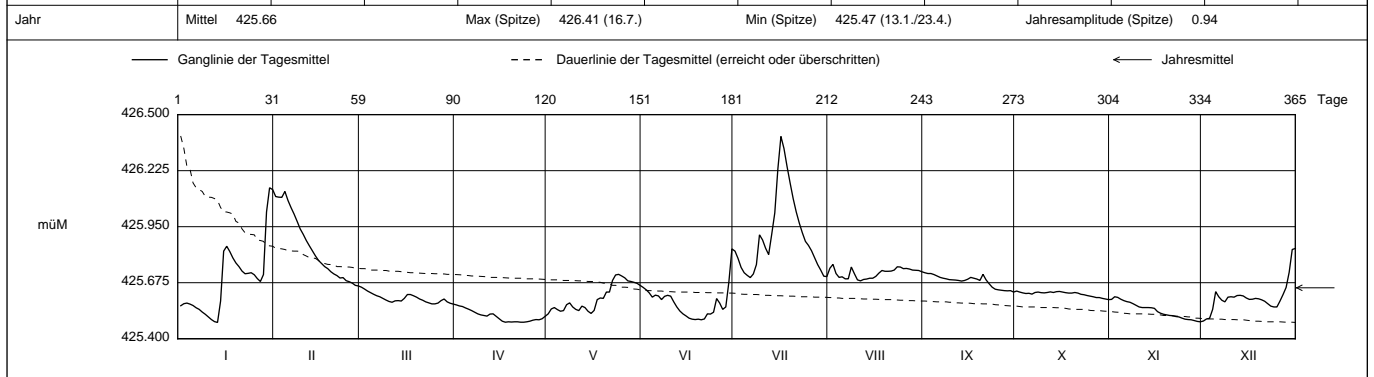
610/229/070

Koordinaten 2 610 658 / 1 229 150

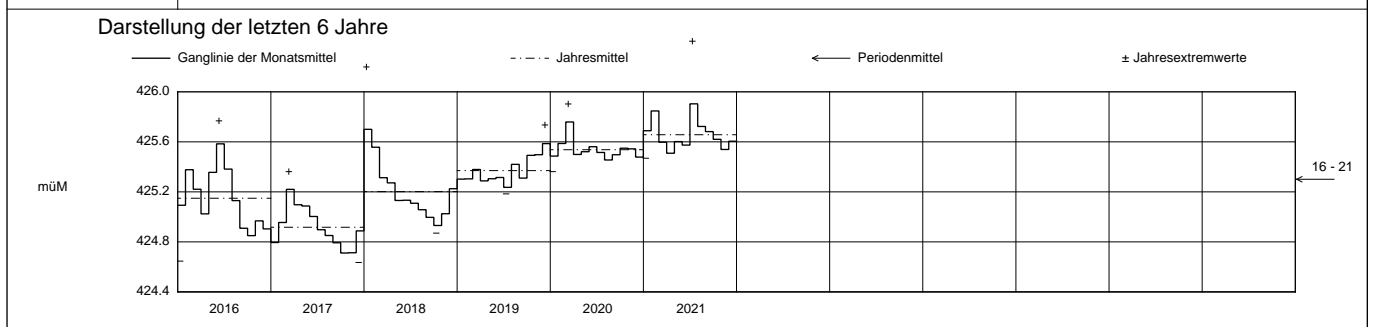
OK Terrain 430.0 müM

Abstichpunkt 429.34 müM

2021		Jan	Feb	März	April	Mai	Juni	Juli	Aug	Sept	Okt	Nov	Dez	
Tagesmittel	1	425.56	426.10	425.65 +	425.57 +	425.52 -	425.65	425.83	425.75	425.72 +	425.63 +	425.59	425.49 -	1
	2	425.57	426.10	425.64	425.56	425.55	425.64	425.79	425.77 +	425.72	425.63	425.61 +	425.50	2
	3	425.58	426.09	425.63	425.56	425.55	425.63	425.75	425.72	425.72	425.63	425.60	425.50	3
	4	425.57	426.12 +	425.63	425.55	425.54	425.60	425.72	425.70	425.72	425.62	425.59	425.54	4
	5	425.56	426.08	425.62	425.55	425.54	425.61	425.71	425.70	425.71	425.62	425.59	425.63	5
Tagesmittel	6	425.55	426.04	425.61	425.54	425.54	425.61	425.70 -	425.69	425.70	425.62	425.58	425.61	6
	7	425.54	426.01	425.61	425.53	425.57	425.59	425.72	425.69	425.70	425.63	425.58	425.59	7
	8	425.53	425.98	425.60	425.52	425.58	425.61	425.76	425.75	425.69	425.63	425.57	425.58	8
	9	425.52	425.94	425.59	425.52	425.56	425.61	425.91	425.72	425.69	425.63	425.56	425.60	9
	10	425.51	425.91	425.58	425.51	425.54	425.61	425.89	425.69	425.69	425.63	425.56	425.61	10
	11	425.49	425.88	425.58	425.51	425.54	425.58	425.84	425.68 -	425.69	425.63	425.55	425.60	11
	12	425.48	425.86	425.59	425.52	425.56	425.56	425.81	425.69	425.69	425.63	425.55	425.61	12
	13	425.48 -	425.83	425.59	425.52	425.55	425.54	425.91	425.69	425.68	425.63	425.55	425.61	13
	14	425.59	425.81	425.59	425.51	425.54	425.52	426.02	425.70	425.69	425.63	425.55	425.61	14
	15	425.83	425.78	425.60	425.50	425.52	425.51	426.23	425.70	425.69	425.63	425.55	425.60	15
müM	16	425.85	425.77	425.62	425.49	425.54	425.50	426.39 +	425.71	425.70	425.63	425.53	425.59	16
	17	425.83	425.75	425.62	425.48 -	425.59	425.50	426.33	425.72	425.70	425.63	425.53	425.59	17
	18	425.80	425.74	425.61	425.48	425.60	425.49	426.25	425.74	425.69	425.62	425.52	425.60	18
	19	425.77	425.73	425.60	425.48	425.60	425.50	426.17	425.73	425.69	425.62	425.52	425.60	19
	20	425.75	425.72	425.60	425.48	425.63	425.49 -	426.09	425.73	425.72	425.63	425.51	425.59	20
+ Maximum	21	425.73	425.71	425.59	425.48	425.63	425.50	426.02	425.73	425.69	425.62	425.51	425.58	21
	22	425.72	425.70	425.58	425.48 -	425.69	425.52	425.97	425.74	425.67	425.62	425.51	425.57	22
	23	425.72	425.70	425.58	425.48 -	425.71	425.52	425.92	425.75	425.65	425.62	425.51	425.56	23
	24	425.72	425.69	425.57	425.48	425.72 +	425.53	425.88	425.75	425.64	425.61	425.50	425.56	24
	25	425.71	425.68	425.57	425.49	425.71	425.60	425.86	425.74	425.64	425.61	425.50	425.56	25
- Minimum	26	425.70	425.67	425.58	425.49	425.70	425.58	425.83	425.75	425.64	425.61	425.49	425.59	26
	27	425.68	425.66	425.59	425.49	425.68	425.54	425.80	425.74	425.64	425.60	425.49	425.62	27
	28	425.72	425.66 -	425.60	425.49	425.68	425.56	425.76	425.74	425.64	425.60	425.49	425.65	28
	29	426.02		425.58	425.50	425.68	425.68	425.74	425.74	425.64	425.60	425.49	425.73	29
	30	426.14 +		425.57	425.51	425.67	425.84 +	425.71	425.74	425.63 -	425.60	425.48 -	425.84	30
31	426.13		425.57 -		425.66		425.71	425.73		425.59 -		425.84 +	31	
Monatsmittel		425.69	425.85	425.60	425.51 -	425.60	425.57	425.90 +	425.72	425.68	425.62	425.54	425.61	müM
Maximum (Spitze)		426.15	426.13	425.66	425.57 -	425.73	425.86	426.41 +	425.79	425.73	425.64	425.62	425.86	müM
Datum		30.	4.	1.	1.	23.	30.	16.	1.	1.	div	2.	30.	
Monatsamplitude		0.68	0.47	0.10	0.10	0.22	0.38	0.71 +	0.11	0.11	0.06 -	0.14	0.38	m
Jahr	Mittel	425.66			Max (Spitze) 426.41 (16.7.)			Min (Spitze) 425.47 (13.1./23.4.)			Jahresamplitude (Spitze) 0.94			



Periode	2016 - 2021 (6 Jahre)												
Monatsmittel	425.34	425.44 +	425.41	425.28	425.33	425.36	425.34	425.27	425.20	425.19 -	425.21	425.28	müM
Maximum (Spitze)	426.20	426.13	425.90	425.63	425.73	425.86	426.41 +	425.79	425.73	425.65	425.63 -	425.86	müM
Jahr	2018	2021	2020	2020	2021	2021	2021	2021	2021	2020	2020	2021	
Minimum (Spitze)	424.65	424.78	424.97	424.91	424.99 +	424.95	424.84	424.81	424.76	424.67	424.65	424.64 -	müM
Jahr	2016	2017	2017	2016	2017	2017	2017	2017	2017	2017	2017	2017	
Monatsamplitude (Max)	1.02 +	0.47	0.39	0.24	0.59	0.38	0.71	0.28	0.21 -	0.24	0.37	0.54	m
Jahr	2018	2021	2017	2020	2016	2021	2021	2016	2019	2019	2016	2017	
Periode	Mittel	425.31			Max (Spitze) 426.41 (16.7.2021)			Min (Spitze) 424.64 (10.12.2017)			Periodenamplitude (Spitze) 1.77		



Grundwasserstand

Linnigraph Chrüzfeld - Luterbach

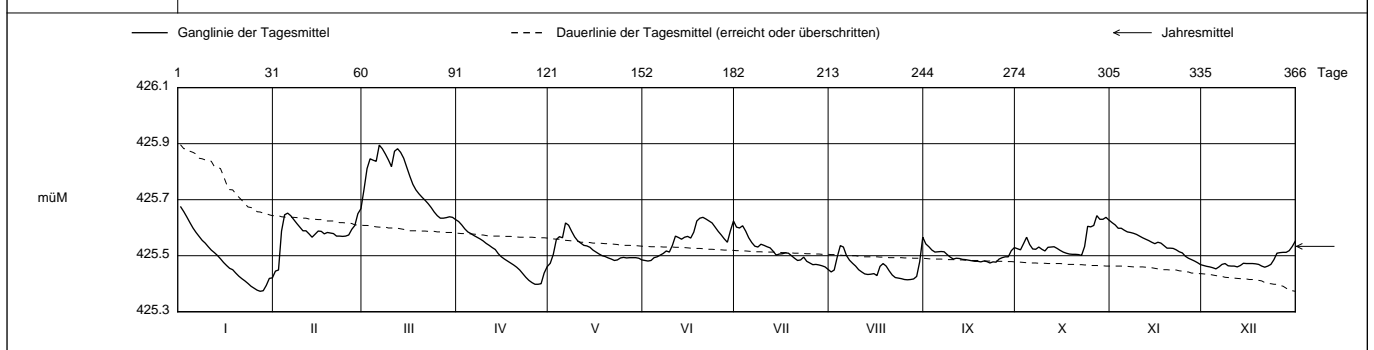
610/229/070

Koordinaten 2 610 658 / 1 229 150

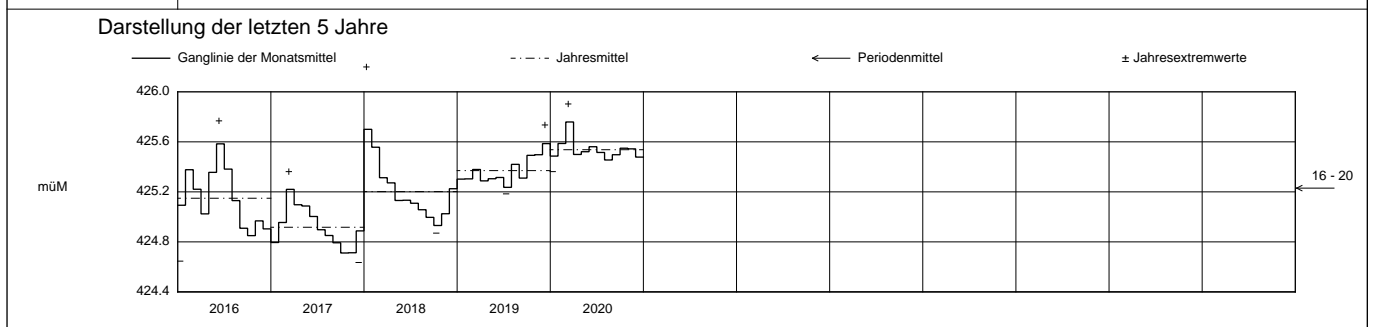
OK Terrain 430.0 müM

Abstichpunkt 429.34 müM

2020		Jan	Feb	März	April	Mai	Juni	Juli	Aug	Sept	Okt	Nov	Dez	
Tagesmittel	1	425.67 +	425.45 -	425.74	425.62 +	425.47 -	425.48	425.60	425.44	425.54 +	425.53	425.62 +	425.47	1
	2	425.66	425.45	425.81	425.61	425.51	425.48 -	425.60	425.45	425.53	425.52	425.61	425.46	2
	3	425.64	425.59	425.85	425.60	425.56	425.48	425.61 +	425.50	425.52	425.54	425.60	425.46	3
	4	425.62	425.65	425.84	425.59	425.57	425.49	425.59	425.54	425.51	425.57	425.60	425.46	4
	5	425.60	425.65	425.84	425.58	425.56	425.50	425.56	425.53	425.51	425.54	425.59	425.45 -	5
	6	425.58	425.64	425.90 +	425.57	425.62 +	425.50	425.55	425.50	425.52	425.52	425.59	425.46	6
	7	425.57	425.63	425.88	425.57	425.61	425.51	425.53	425.48	425.51	425.52	425.58	425.47	7
	8	425.56	425.62	425.86	425.56	425.59	425.52	425.53	425.47	425.50	425.53	425.58	425.47	8
	9	425.55	425.60	425.84	425.55	425.57	425.51	425.54	425.46	425.50	425.52	425.58	425.46	9
	10	425.53	425.59	425.82	425.54	425.55	425.54	425.54	425.45	425.49	425.52	425.57	425.46	10
müM	11	425.52	425.59	425.87	425.54	425.55	425.57	425.53	425.44	425.49	425.53	425.56	425.46	11
	12	425.51	425.58	425.88	425.53	425.54	425.57	425.53	425.44	425.49	425.53	425.56	425.46	12
	13	425.50	425.57	425.87	425.52	425.54	425.56	425.52	425.43	425.49	425.53	425.55	425.47	13
	14	425.49	425.58	425.85	425.51	425.53	425.57	425.50	425.43	425.49	425.53	425.55	425.47	14
	15	425.48	425.59	425.82	425.50	425.52	425.57	425.51	425.44	425.48	425.52	425.54	425.47	15
	16	425.47	425.59	425.78	425.49	425.51	425.56	425.51	425.43	425.48	425.51	425.55	425.47	16
	17	425.46	425.58	425.76	425.48	425.51	425.58	425.51	425.46	425.48	425.51	425.55	425.47	17
	18	425.45	425.58	425.74	425.47	425.50	425.62	425.51	425.47	425.48	425.51	425.54	425.47	18
	19	425.44	425.58	425.72	425.47	425.50	425.63	425.50	425.46	425.48	425.51	425.53	425.47	19
	20	425.43	425.58	425.71	425.46	425.49	425.64 +	425.49	425.45	425.48	425.51	425.53	425.46	20
+ Maximum	21	425.42	425.57	425.70	425.45	425.49	425.63	425.48	425.43	425.48	425.50	425.53	425.46	21
	22	425.41	425.57	425.69	425.44	425.48	425.62	425.49	425.42	425.47 -	425.50 -	425.52	425.46	22
	23	425.40	425.57	425.67	425.42	425.49	425.62	425.50	425.42	425.48	425.53	425.51	425.47	23
	24	425.39	425.57	425.66	425.41	425.49	425.60	425.48	425.42	425.48	425.61	425.51	425.49	24
	25	425.38	425.57	425.64	425.40	425.49	425.59	425.47	425.42	425.49	425.60	425.50	425.51	25
	26	425.38	425.59	425.63	425.40 -	425.49	425.57	425.47	425.41 -	425.49	425.61	425.49	425.51	26
	27	425.37 -	425.61	425.63	425.40 -	425.49	425.56	425.47	425.42	425.50	425.64 +	425.49	425.51	27
	28	425.38	425.65	425.64	425.40	425.49	425.55	425.47	425.42	425.50	425.63	425.48	425.51	28
	29	425.39	425.67 +	425.64	425.44	425.49	425.59	425.46	425.43	425.52	425.63	425.48	425.52	29
	30	425.42		425.64	425.46	425.49	425.62	425.46	425.48	425.53	425.64	425.47 -	425.53	30
31	425.42		425.63 -		425.49		425.45 -	425.57 +		425.63		425.55 +	31	
Monatsmittel		425.49	425.59	425.76 +	425.50	425.52	425.56	425.51	425.46 -	425.50	425.55	425.54	425.48	müM
Maximum (Spitze) Datum		425.69 1.	425.69 29.	425.90 + 6.	425.63 1.	425.63 6.	425.65 19.	425.61 1.	425.58 31.	425.55 - 1.	425.65 27. / 29.	425.63 1.	425.57 31.	müM
Monatsamplitude		0.33 +	0.26	0.28	0.24	0.16	0.18	0.17	0.17	0.08 -	0.16	0.16	0.12	m
Jahr	Mittel	425.54			Max (Spitze) 425.90 (6.3.)			Min (Spitze) 425.36 (28.1.)			Jahresamplitude (Spitze) 0.54			



Periode	2016 - 2020 (5 Jahre)												
Monatsmittel	425.28	425.36	425.38 +	425.24	425.28	425.32	425.23	425.18	425.10 -	425.11	425.15	425.22	müM
Maximum (Spitze) Jahr	426.20 + 2018	425.80 2018	425.90 2020	425.63 2020	425.65 2016	425.77 2016	425.61 2020	425.58 2020	425.55 - 2020	425.65 2020	425.63 2020	425.74 2019	müM
Minimum (Spitze) Jahr	424.65 2016	424.78 2017	424.97 2017	424.91 2016	424.99 + 2017	424.95 2017	424.84 2017	424.81 2017	424.76 2017	424.67 2017	424.65 2017	424.64 - 2017	müM
Monatsamplitude (Max) Jahr	1.02 + 2018	0.41 2018	0.39 2017	0.24 2020	0.59 2016	0.31 2016	0.25 2016	0.28 2016	0.21 - 2019	0.24 2019	0.37 2016	0.54 2017	m
Periode	Mittel	425.24			Max (Spitze) 426.20 (23.1.2018)			Min (Spitze) 424.64 (10.12.2017)			Periodenamplitude (Spitze) 1.56		



Grundwasserstand

Chrüzfeld Luterbach

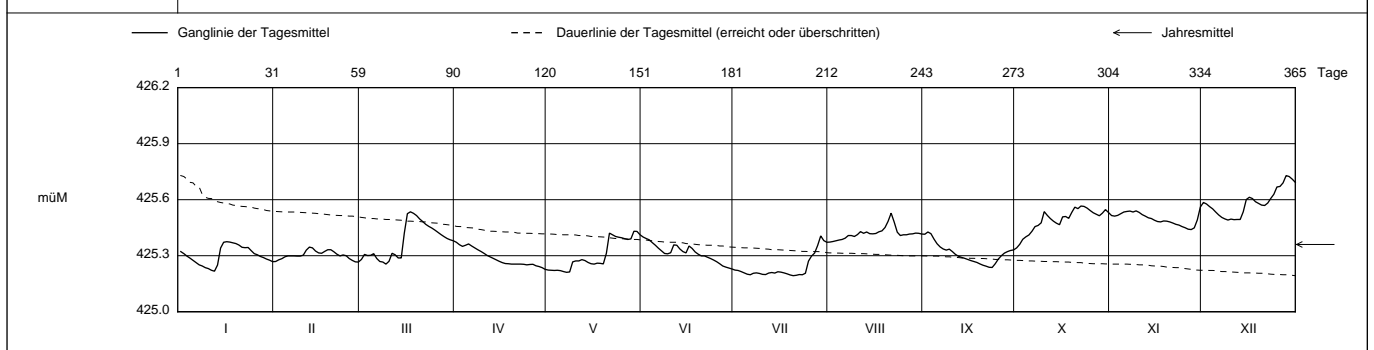
610/229/070

Koordinaten 2 610 658 / 1 229 150

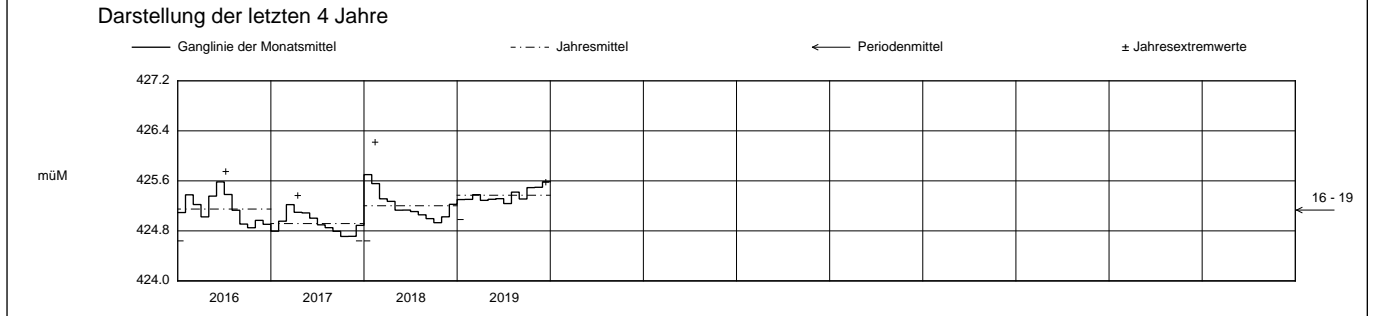
OK Terrain 430.0 müM

Abstichpunkt 429.34 müM

2019		Jan	Feb	März	April	Mai	Juni	Juli	Aug	Sept	Okt	Nov	Dez	
Tagesmittel	1	425.32	425.27	425.28	425.37 +	425.22	425.40 +	425.22	425.37 -	425.42	425.34 -	425.52	425.59	1
	2	425.31	425.28	425.31	425.36	425.22	425.39	425.22	425.38	425.43 +	425.36	425.51	425.58	2
	3	425.30	425.28	425.30	425.35	425.22	425.39	425.22	425.38	425.42	425.39	425.52	425.56	3
	4	425.29	425.29	425.30	425.36	425.22	425.37	425.21	425.38	425.39	425.40	425.53	425.55	4
	5	425.28	425.30	425.31	425.36	425.22	425.36	425.20	425.39	425.36	425.41	425.53	425.53	5
Tagesmittel	6	425.26	425.30	425.29	425.35	425.22	425.34	425.20	425.39	425.35	425.43	425.54	425.52	6
	7	425.25	425.30	425.27	425.34	425.21 -	425.33	425.21	425.41	425.34	425.46	425.54	425.51	7
	8	425.25	425.30	425.27	425.33	425.21	425.31	425.21	425.41	425.33	425.46	425.53	425.50	8
	9	425.24	425.30	425.26 -	425.32	425.27	425.31	425.21	425.40	425.34	425.48	425.54	425.49 -	9
	10	425.23	425.30	425.27	425.31	425.27	425.32	425.20	425.41	425.32	425.54	425.53	425.50	10
Tagesmittel	11	425.22	425.33	425.31	425.30	425.27	425.36	425.20	425.43	425.31	425.52	425.52	425.49	11
	12	425.22 -	425.35 +	425.31	425.29	425.28	425.36	425.21	425.42	425.30	425.50	425.51	425.49	12
	13	425.25	425.34	425.29	425.29	425.27	425.34	425.21	425.43	425.29	425.49	425.50	425.49	13
	14	425.34	425.33	425.29	425.28	425.26	425.32	425.21	425.42	425.29	425.47	425.50	425.54	14
	15	425.37	425.32	425.42	425.27	425.26	425.32	425.21	425.42	425.28	425.47	425.49	425.60	15
müM	16	425.38 +	425.31	425.53	425.26	425.26	425.35	425.21	425.42	425.27	425.51	425.48	425.61	16
	17	425.37	425.32	425.54 +	425.26	425.26	425.34	425.21	425.43	425.27	425.51	425.48	425.61	17
	18	425.37	425.33	425.53	425.26	425.26	425.32	425.20	425.43	425.26	425.50	425.49	425.59	18
	19	425.37	425.33	425.52	425.26	425.26	425.31	425.20	425.45	425.26	425.53	425.49	425.58	19
	20	425.36	425.32	425.50	425.26	425.31	425.30	425.19 -	425.48	425.25	425.56	425.48	425.57	20
+ Maximum	21	425.35	425.31	425.48	425.26	425.42	425.30	425.20	425.53 +	425.24	425.55	425.48	425.57	21
	22	425.34	425.30	425.47	425.26	425.41	425.29	425.20	425.48	425.24	425.57 +	425.47	425.58	22
	23	425.34	425.30	425.46	425.25	425.40	425.29	425.20	425.43	425.24 -	425.56	425.46	425.63	23
	24	425.33	425.30	425.45	425.25	425.40	425.28	425.21	425.41	425.26	425.56	425.46	425.63	24
	25	425.31	425.29	425.44	425.25	425.40	425.27	425.27	425.41	425.28	425.54	425.45	425.67	25
- Minimum	26	425.31	425.28	425.43	425.25	425.39	425.26	425.30	425.41	425.30	425.53	425.44	425.67	26
	27	425.30	425.27	425.41	425.25	425.39	425.25	425.31	425.42	425.31	425.52	425.44 -	425.69	27
	28	425.29	425.27 -	425.40	425.24	425.39	425.24	425.36	425.42	425.32	425.51	425.45	425.73 +	28
	29	425.28	425.39	425.39	425.24	425.43 +	425.23	425.41 +	425.42	425.33	425.53	425.49	425.72	29
	30	425.28	425.39	425.39	425.23 -	425.43	425.23 -	425.38	425.42	425.33	425.55	425.56 +	425.71	30
31	425.27	425.38	425.38	425.23	425.41	425.31	425.37	425.42	425.33	425.53	425.53	425.69	31	
Monatsmittel	425.30	425.30	425.38	425.29	425.31	425.32	425.24 -	425.42	425.31	425.49	425.50	425.59 +	müM	
Maximum (Spitze) Datum	425.38 16.	425.35 12.	425.54 16.	425.38 1.	425.44 29.	425.41 1.	425.41 29.	425.53 21.	425.44 2.	425.57 22.	425.59 30.	425.74 28.	müM	
Monatsamplitude	0.17	0.10 -	0.29 +	0.16	0.25	0.19	0.23	0.17	0.21	0.24	0.16	0.26	m	
Jahr	Mittel 425.37	Max (Spitze) 425.74 (28.12.)				Min (Spitze) 425.18 (20.7./21.7.)				Jahresamplitude (Spitze) 0.55				



Periode	2016 - 2019 (4 Jahre)												
Monatsmittel	425.22	425.30 +	425.28	425.17	425.22	425.26	425.16	425.11	425.00 -	425.00 -	425.05	425.15	müM
Maximum (Spitze) Jahr	426.20 + 2018	425.80 2018	425.54 2019	425.38 - 2019	425.65 2016	425.77 2016	425.50 2016	425.53 2019	425.44 2019	425.57 2019	425.59 2019	425.74 2019	müM
Minimum (Spitze) Jahr	424.66 2016	424.78 2017	424.97 2017	424.91 2016	424.99 + 2017	424.95 2017	424.84 2017	424.81 2017	424.76 2017	424.67 2017	424.65 2017	424.64 - 2017	müM
Monatsamplitude (Max) Jahr	1.02 + 2018	0.41 2018	0.39 2017	0.23 2016	0.59 2016	0.31 2016	0.25 2016	0.28 2016	0.21 - 2019	0.24 2019	0.37 2016	0.54 2017	m
Periode	Mittel 425.16	Max (Spitze) 426.20 (23.1.2018)				Min (Spitze) 424.64 (10.12.2017)				Periodenamplitude (Spitze) 1.56			



Grundwasserstand

Chrüzfeld Luterbach

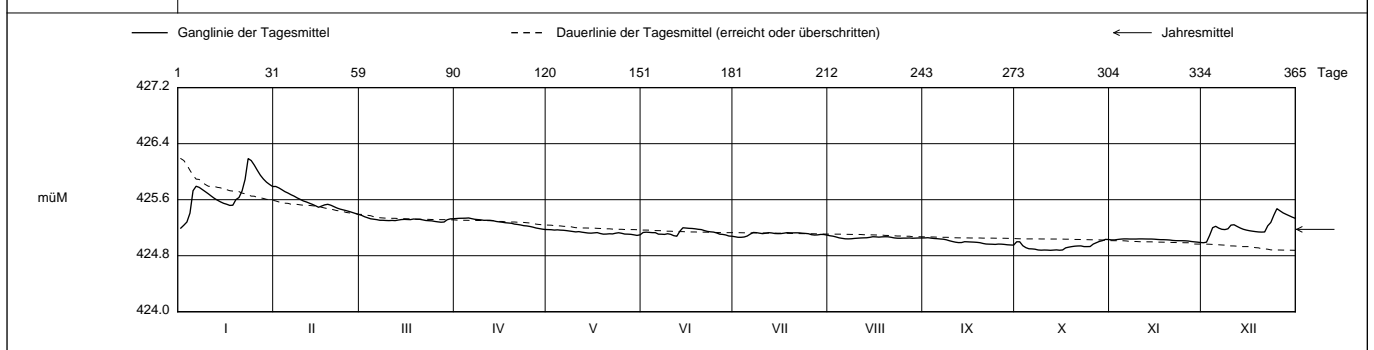
610/229/070

Koordinaten 2 610 658 / 1 229 150

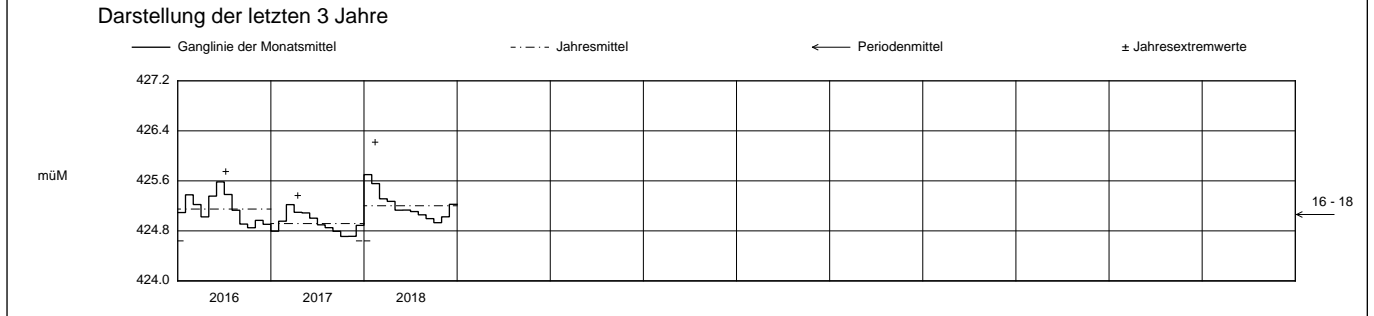
OK Terrain 430.0 müM

Abstichpunkt 429.34 müM

2018		Jan	Feb	März	April	Mai	Juni	Juli	Aug	Sept	Okt	Nov	Dez		
Tagesmittel	1	425.19 -	425.79 +	425.38 +	425.33	425.17 +	425.13	425.07	425.09 +	425.05	425.00	425.03	424.99 -	1	
	2	425.24	425.77	425.36	425.33	425.17	425.14	425.06 -	425.08	425.06 +	425.00	425.03	424.99	2	
	3	425.28	425.74	425.34	425.34	425.17	425.13	425.06 -	425.07	425.05	424.94	425.03	425.09	3	
	4	425.41	425.72	425.33	425.34	425.17	425.13	425.07	425.06	425.05	424.92	425.04	425.20	4	
	5	425.73	425.70	425.32	425.34 +	425.17	425.13	425.08	425.05	425.04	424.90	425.04 +	425.22	5	
Tagesmittel	6	425.79	425.67	425.32	425.33	425.16	425.11	425.11	425.04	425.04	424.90	425.04 +	425.19	6	
	7	425.78	425.65	425.31	425.32	425.16	425.11	425.13 +	425.04 -	425.04	424.89	425.04	425.18	7	
	8	425.75	425.63	425.31	425.32	425.15	425.10	425.13	425.04	425.03	424.88	425.04	425.17	8	
	9	425.72	425.61	425.30	425.31	425.15	425.11	425.12	425.05	425.01	424.88	425.04	425.18	9	
	10	425.68	425.58	425.30	425.31	425.14	425.11	425.12	425.05	425.00	424.88	425.04 +	425.24	10	
	Tagesmittel	11	425.65	425.57	425.30	425.31	425.14	425.09	425.12	425.05	424.99	424.88	425.04 +	425.24	11
		12	425.62	425.55	425.30	425.31	425.14	425.08 -	425.13	425.06	424.99	424.88 -	425.04	425.22	12
		13	425.59	425.53	425.31	425.30	425.13	425.15	425.13	425.06	424.99	424.88	425.04	425.20	13
		14	425.57	425.51	425.32	425.29	425.12	425.20 +	425.12	425.06	425.00	424.88	425.04	425.18	14
		15	425.55	425.49	425.32	425.28	425.12	425.20	425.12	425.07	425.00	424.88	425.04	425.17	15
müM		16	425.54	425.51	425.32	425.28	425.13	425.19	425.12	425.07	425.00	424.88	425.03	425.16	16
		17	425.52	425.53	425.32	425.27	425.13	425.19	425.12	425.07	424.99	424.91	425.03	425.15	17
		18	425.52	425.53	425.32	425.27	425.12	425.18	425.13	425.07	424.99	424.92	425.03	425.14	18
		19	425.60	425.52	425.32	425.26	425.11	425.18	425.13	425.07	424.99	424.93	425.03	425.14	19
		20	425.63	425.50	425.32	425.25	425.11	425.17	425.13	425.07	424.98	424.94	425.02	425.14	20
Tagesmittel	21	425.72	425.48	425.31	425.25	425.11	425.16	425.13	425.06	424.97	424.94	425.02	425.14	21	
	22	425.89	425.47	425.30	425.24	425.11	425.15	425.13	425.05	424.97	424.94	425.02	425.23	22	
	23	426.19 +	425.46	425.30	425.23	425.12	425.14	425.12	425.05	424.96	424.93	425.01	425.28	23	
	24	426.16	425.44	425.30	425.23	425.13	425.14	425.12	425.05	424.96	424.93	425.01	425.38	24	
	25	426.09	425.43	425.29	425.22	425.12	425.13	425.11	425.05	424.97	424.93	425.01	425.47 +	25	
- Minimum	26	426.02	425.42	425.28	425.21	425.11	425.11	425.10	425.05	424.97	424.97	425.01	425.44	26	
	27	425.95	425.40	425.28 -	425.20	425.11	425.10	425.10	425.05	424.96	424.99	425.00	425.41	27	
	28	425.89	425.39 -	425.28	425.19	425.11	425.10	425.10	425.05	424.96	425.00	425.00	425.39	28	
	29	425.85		425.31	425.18	425.10	425.08	425.10	425.05	424.95	425.02	424.99	425.37	29	
	30	425.82		425.33	425.17 -	425.09 -	425.08 -	425.10	425.05	424.95 -	425.03 +	424.99 -	425.35	30	
31	425.79		425.33		425.10		425.10	425.05		425.03		425.33	31		
Monatsmittel		425.70 +	425.56	425.31	425.27	425.13	425.13	425.11	425.06	425.00	424.93 -	425.03	425.23	müM	
Maximum (Spitze)		426.20 +	425.80	425.38	425.35	425.18	425.20	425.14	425.09	425.06	425.05	425.05 -	425.48	müM	
Datum		23.	1.	1.	5.	1.	13. / 14.	7.	1.	1.	1.	div	25.		
Monatsamplitude		1.02 +	0.41	0.11	0.18	0.10	0.15	0.10	0.06 -	0.13	0.18	0.07	0.50	m	
Jahr	Mittel	425.20			Max (Spitze) 426.20 (23.1.)			Min (Spitze) 424.87 (16.10.)			Jahresamplitude (Spitze) 1.33				



Periode	2016 - 2018 (3 Jahre)												
Monatsmittel	425.20	425.30 +	425.25	425.13	425.19	425.24	425.13	425.01	424.90	424.83 -	424.90	425.01	müM
Maximum (Spitze) Jahr	426.20 + 2018	425.80 + 2018	425.38 + 2018	425.35 + 2018	425.65 + 2016	425.77 + 2016	425.50 + 2016	425.26 + 2016	425.06 + 2018	425.05 - 2018	425.10 + 2016	425.48 + 2018	müM
Minimum (Spitze) Jahr	424.66 + 2016	424.78 + 2017	424.97 + 2017	424.91 + 2016	424.99 + 2017	424.95 + 2017	424.84 + 2017	424.81 + 2017	424.76 + 2017	424.67 + 2017	424.65 + 2017	424.64 - 2017	müM
Monatsamplitude (Max) Jahr	1.02 + 2018	0.41 + 2018	0.39 + 2017	0.23 + 2016	0.59 + 2016	0.31 + 2016	0.25 + 2016	0.28 + 2016	0.13 - 2016	0.18 + 2018	0.37 + 2016	0.54 + 2017	m
Periode	Mittel	425.09			Max (Spitze) 426.20 (23.1.2018)			Min (Spitze) 424.64 (10.12.2017)			Periodenamplitude (Spitze) 1.56		



Darstellung nach LHG Standard

Grundwasserstand

Chrüzfeld Luterbach

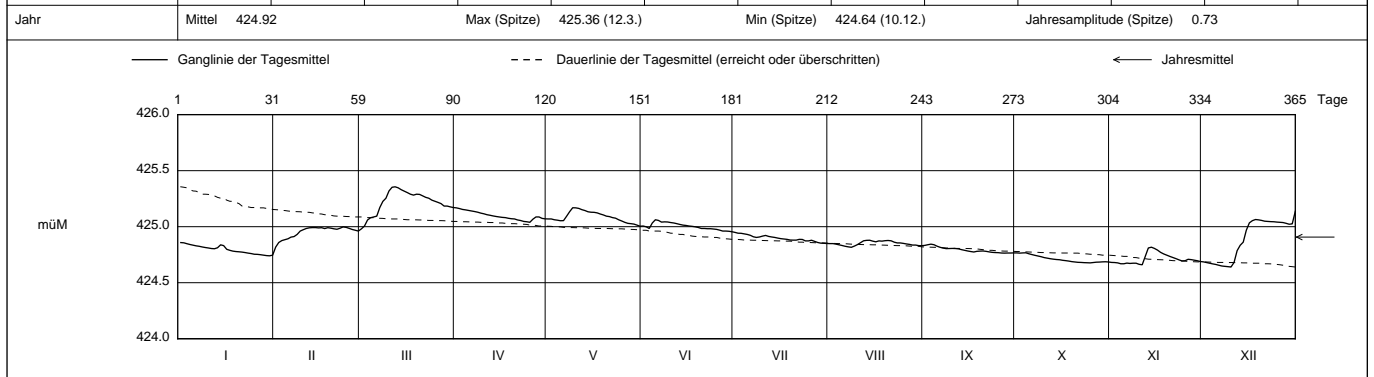
610/229/070

Koordinaten 2 610 658 / 1 229 150

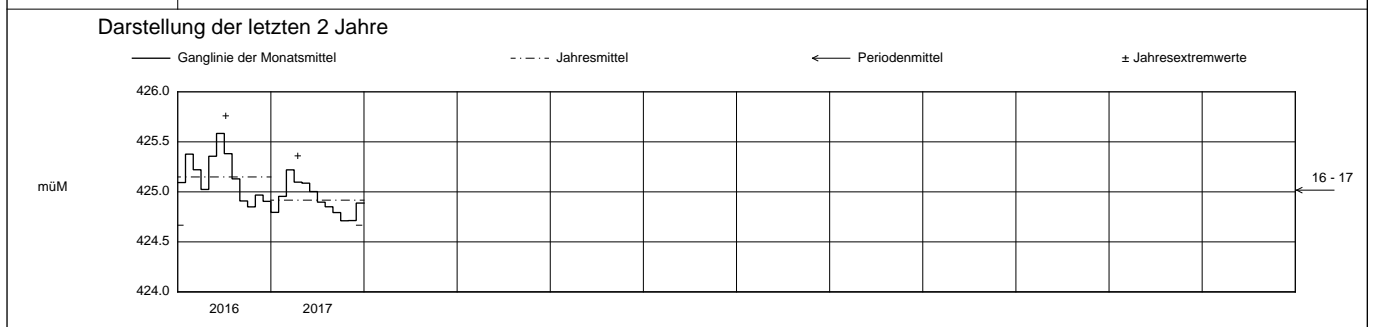
OK Terrain 430.0 müM

Abstichpunkt 429.34 müM

2017		Jan	Feb	März	April	Mai	Juni	Juli	Aug	Sept	Okt	Nov	Dez	
Tagesmittel	1	424.86 +	424.82 -	424.98 -	425.17 +	425.07	425.01	424.95 +	424.85	424.83	424.77	424.68	424.69	1
	2	424.86	424.86	425.01	425.16	425.07	425.00	424.94	424.85	424.84	424.76	424.68	424.68	2
	3	424.85	424.88	425.06	425.15	425.06	424.98	424.94	424.84	424.84 +	424.77	424.68	424.67	3
	4	424.84	424.88	425.08	425.15	425.06	425.03	424.94	424.84	424.84	424.77 +	424.67	424.67	4
	5	424.84	424.89	425.09	425.15	425.05	425.06 +	424.93	424.83	424.83	424.76	424.67	424.66	5
müM	6	424.83	424.91	425.09	425.14	425.05	425.06	424.92	424.83	424.82	424.75	424.68	424.66	6
	7	424.83	424.91	425.17	425.14	425.09	425.04	424.91	424.82	424.81	424.74	424.67	424.65	7
	8	424.82	424.93	425.23	425.13	425.13	425.04	424.90	424.82 -	424.80	424.74	424.67	424.65	8
	9	424.81	424.96	425.25	425.12	425.17 +	425.04	424.91	424.83	424.81	424.73	424.67	424.64	9
	10	424.81	424.97	425.32	425.12	425.17	425.04	424.92	424.84	424.81	424.72	424.66	424.64 -	10
	11	424.81	424.98	425.35	425.11	425.16	425.03	424.92	424.86	424.81	424.72	424.66 -	424.68	11
	12	424.80	424.99	425.36 +	425.10	425.15	425.03	424.91	424.87	424.80	424.71	424.74	424.79	12
	13	424.81	424.99	425.35	425.10	425.14	425.02	424.91	424.88	424.80	424.71	424.81	424.83	13
	14	424.84	424.99	425.33	425.09	425.13	425.01	424.90	424.88 +	424.79	424.71	424.82 +	424.86	14
	15	424.83	424.99	425.32	425.09	425.13	425.01	424.90	424.87	424.78	424.71	424.81	424.87	15
+ Maximum	16	424.80	424.99	425.30	425.08	425.13	425.01	424.89	424.87	424.78	424.70	424.79	425.03	16
	17	424.79	424.98	425.29	425.08	425.12	425.00	424.89	424.87	424.77	424.70	424.77	425.05	17
	18	424.78	424.99	425.28	425.08	425.11	425.00	424.89	424.87	424.78	424.69	424.76	425.06	18
	19	424.78	424.99	425.29	425.07	425.11	424.99	424.88	424.88	424.78	424.69	424.75	425.06	19
	20	424.78	424.98	425.29	425.07	425.09	424.98	424.88	424.88	424.78	424.69	424.74	425.06	20
	21	424.77	424.98	425.28	425.06	425.09	424.98	424.88	424.87	424.78	424.68	424.73	425.05	21
- Minimum	22	424.77	424.99	425.26	425.06	425.08	424.98	424.89	424.86	424.78	424.68	424.72	425.05	22
	23	424.76	425.00 +	425.25	425.05	425.08	424.98	424.89	424.86	424.77	424.68	424.70	425.05	23
	24	424.76	424.99	425.24	425.04	425.06	424.98	424.87	424.86	424.77	424.68	424.69	425.04	24
	25	424.75	424.99	425.23	425.04 -	425.05	424.98	424.87	424.85	424.77	424.68 -	424.70	425.04	25
	26	424.75	424.98	425.22	425.07	425.04	424.97	424.88	424.85	424.77	424.68	424.71	425.04	26
	27	424.75	424.97	425.21	425.09	425.03	424.96	424.87	424.84	424.76 -	424.68	424.71	425.04	27
Monatsmittel		424.80	424.96	425.22 +	425.10	425.09	425.00	424.90	424.85	424.79	424.71 -	424.71	424.89	müM
Maximum (Spitze) Datum		424.87 1.	425.01 23.	425.36 + 12.	425.17 1.	425.18 9.	425.07 5.	424.95 1.	424.89 13.	424.85 3.	424.78 3.	424.82 13.	425.18 31.	müM
Monatsamplitude		0.13	0.23	0.39	0.14	0.19	0.12	0.11	0.08 -	0.10	0.11	0.17	0.54 +	m
Jahr		Mittel 424.92		Max (Spitze) 425.36 (12.3.)			Min (Spitze) 424.64 (10.12.)			Jahresamplitude (Spitze) 0.73				



Periode	2016 - 2017 (2 Jahre)												
Monatsmittel	424.94	425.17	425.22	425.06	425.22	425.29 +	425.14	424.99	424.85	424.78 -	424.84	424.90	müM
Maximum (Spitze) Jahr	425.41 2016	425.49 2016	425.36 2017	425.17 2017	425.65 2016	425.77 + 2016	425.50 2016	425.26 2016	424.99 2016	424.89 - 2016	425.10 2016	425.18 2017	müM
Minimum (Spitze) Jahr	424.66 2016	424.78 2017	424.97 2017	424.91 2016	424.99 + 2017	424.95 2017	424.84 2017	424.81 2017	424.76 2017	424.67 2017	424.65 2017	424.64 - 2017	müM
Monatsamplitude (Max) Jahr	0.75 + 2016	0.29 2016	0.39 2017	0.23 2016	0.59 2016	0.31 2016	0.25 2016	0.28 2016	0.13 2016	0.11 - 2017	0.37 2016	0.54 2017	m
Periode	Mittel 425.03		Max (Spitze) 425.77 (18.6.2016)			Min (Spitze) 424.64 (10.12.2017)			Periodenamplitude (Spitze) 1.13				



Darstellung nach LHG Standard

Grundwasserstand

Chrüzfeld Luterbach

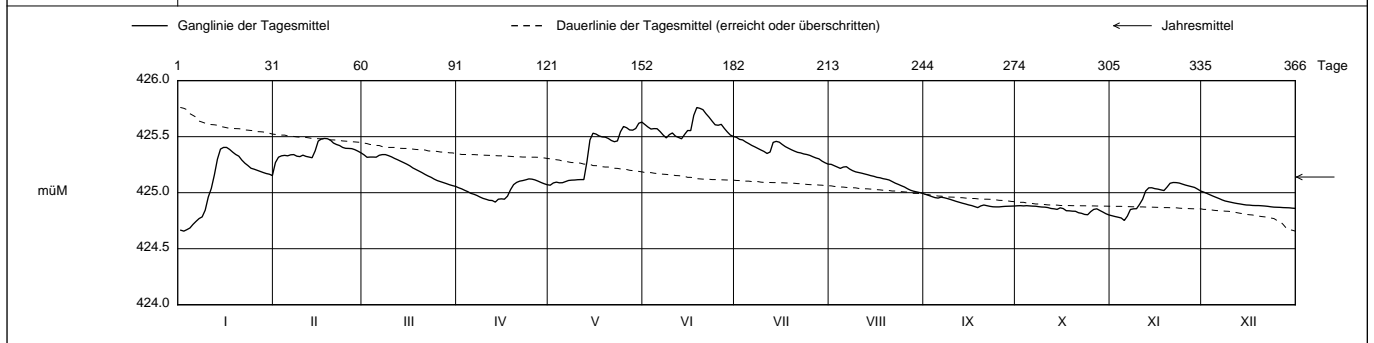
610/229/070

Koordinaten 2 610 658 / 1 229 150

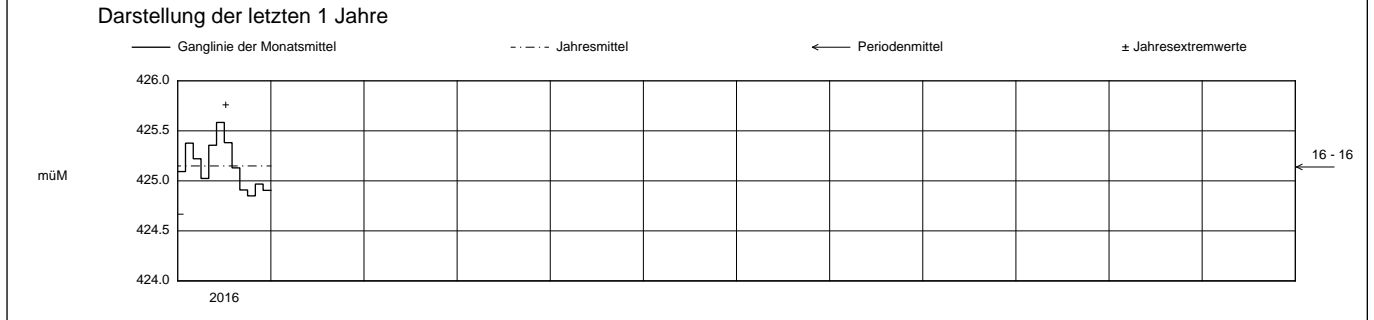
OK Terrain 430.0 müM

Abstichpunkt 429.34 müM

2016		Jan	Feb	März	April	Mai	Juni	Juli	Aug	Sept	Okt	Nov	Dez		
Tagesmittel	1	424.67	425.27 -	425.34	425.04	425.07 -	425.61	425.49 +	425.25 +	424.98 +	424.88	424.79	425.01 +	1	
	2	424.66 -	425.32	425.32	425.03	425.09	425.59	425.48	425.24	424.98	424.88 +	424.79	424.99	2	
	3	424.67	425.33	425.32	425.02	425.09	425.57	425.47	425.23	424.97	424.88	424.78	424.98	3	
	4	424.69	425.33	425.32	425.01	425.09	425.57	425.45	425.22	424.96	424.88 +	424.77	424.97	4	
	5	424.72	425.33	425.32	424.99	425.09	425.57	425.44	425.23	424.95	424.88	424.75 -	424.96	5	
	müM	6	424.74	425.34	425.33	424.99	425.10	425.55	425.42	425.23	424.96	424.88	424.79	424.95	6
		7	424.77	425.34	425.34 +	424.98	425.11	425.51	425.41	425.21	424.96	424.88	424.85	424.94	7
		8	424.78	425.33	425.34 +	424.96	425.11	425.49	425.40	425.20	424.95	424.88	424.86	424.93	8
		9	424.84	425.32	425.33 +	424.95	425.11	425.52	425.38	425.19	424.94	424.87	424.86	424.92	9
		10	424.96	425.34	425.32	424.94	425.12	425.53	425.37	425.18	424.93	424.87	424.90	424.91	10
		11	425.04	425.32	425.31	424.93	425.12	425.51	425.35	425.17	424.92	424.87	424.94	424.91	11
		12	425.16	425.32	425.29	424.93	425.12	425.49	425.36	425.17	424.91	424.86	425.02	424.90	12
		13	425.30	425.31	425.28	424.92 -	425.27	425.48 -	425.45	425.16	424.91	424.86	425.04	424.90	13
		14	425.39	425.37	425.27	424.94	425.47	425.52	425.46	425.15	424.90	424.85	425.04	424.89	14
		15	425.40 +	425.46	425.26	424.95	425.53	425.56	425.45	425.15	424.89	424.87	425.04	424.89	15
	+ Maximum	16	425.40 +	425.48	425.24	424.94	425.52	425.55	425.43	425.14	424.89	424.86	425.03	424.89	16
		17	425.39	425.48 +	425.22	424.97	425.51	425.69	425.41	425.13	424.88	424.84	425.03	424.89	17
		18	425.36	425.48	425.21	425.03	425.50	425.76 +	425.40	425.13	424.87 -	424.84	425.02	424.89	18
		19	425.34	425.47	425.19	425.07	425.50	425.75	425.38	425.12	424.88	424.84	425.05	424.89	19
		20	425.33	425.44	425.18	425.09	425.48	425.74	425.37	425.11	424.89	424.83	425.08	424.88	20
	- Minimum	21	425.29	425.43	425.16	425.10	425.47	425.71	425.36	425.10	424.88	424.82	425.09 +	424.88	21
		22	425.26	425.42	425.15	425.11	425.46	425.67	425.36	425.09	424.88	424.82	425.09	424.88	22
		23	425.24	425.40	425.14	425.12	425.46	425.64	425.35	425.07	424.87	424.81	425.09	424.87	23
		24	425.22	425.40	425.12	425.12 +	425.54	425.61	425.34	425.06	424.87	424.80	425.08	424.87	24
		25	425.21	425.40	425.11	425.12	425.59	425.60	425.33	425.05	424.87	424.83	425.07	424.87	25
	Monatsmittel	425.09	425.38	425.22	425.02	425.36	425.58 +	425.38	425.13	424.91	424.85 -	424.97	424.90	müM	
	Maximum (Spitze) Datum	425.41 15.	425.49 16.	425.35 8.	425.14 23.	425.65 30.	425.77 + 18.	425.50 1.	425.26 5.	424.99 1.	424.89 - 2.	425.10 21.	425.01 1.	müM	
	Monatsamplitude	0.77 +	0.29	0.30	0.23	0.59	0.31	0.25	0.28	0.13	0.10 -	0.37	0.15	m	
	Jahr	Mittel 425.15	Max (Spitze) 425.77 (18.6.)				Min (Spitze) 424.66 (2.1.)			Jahresamplitude (Spitze) 1.12					



Periode	2016 - 2016												(1 Jahr)
Monatsmittel	425.09	425.38	425.22	425.02	425.36	425.58 +	425.38	425.13	424.91	424.85 -	424.97	424.91	müM
Maximum (Spitze) Jahr	425.41 2016	425.49 2016	425.35 2016	425.14 2016	425.65 2016	425.77 + 2016	425.50 2016	425.26 2016	424.99 2016	424.89 - 2016	425.10 2016	425.01 2016	müM
Minimum (Spitze) Jahr	424.66 - 2016	425.20 2016	425.05 2016	424.91 2016	425.06 2016	425.46 + 2016	425.25 2016	424.99 2016	424.86 2016	424.80 2016	424.73 2016	424.86 2016	müM
Monatsamplitude (Max) Jahr	0.75 + 2016	0.29 2016	0.30 2016	0.23 2016	0.59 2016	0.31 2016	0.25 2016	0.28 2016	0.13 2016	0.10 - 2016	0.37 2016	0.15 2016	m
Periode	Mittel 425.15	Max (Spitze) 425.77 (18.6.2016)				Min (Spitze) 424.66 (1.1.2016)			Periodenamplitude (Spitze) 1.11				



Darstellung nach LHG Standard